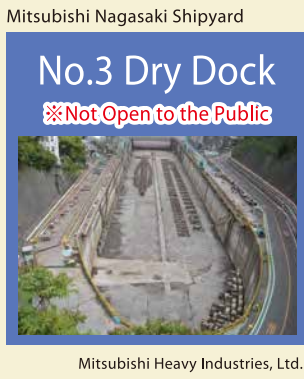
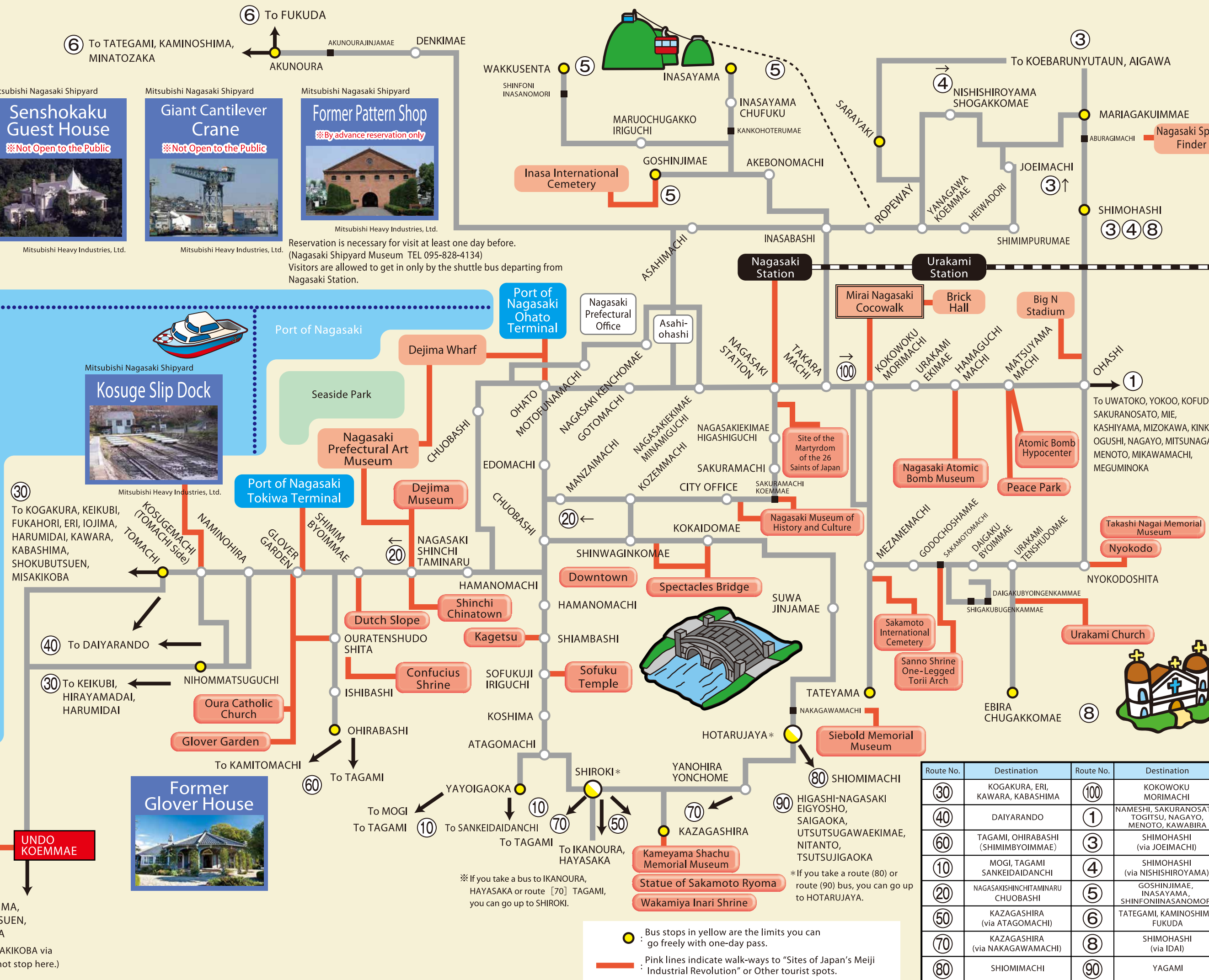
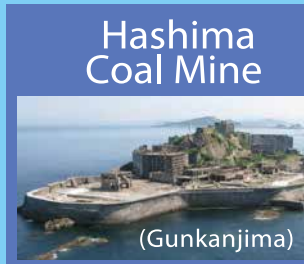



Nagasaki Bus Route Map for "Sites of Japan's Meiji Industrial Revolution" and Other Tourist Spots



Reservation is necessary for visit at least one day before.
(Nagasaki Shipyard Museum TEL 095-828-4134)
Visitors are allowed to get in only by the shuttle bus departing from Nagasaki Station.



③① To KABASHIMA, SHOKUBUTSUEN, MISAKIKOBA
(Buses to MISAKIKOBA via KAWARA do not stop here.)

※ If you take a bus to IKANOURA, HAYASAKA or route [70] TAGAMI, you can go up to SHIROKI.

* If you take a route (80) or route (90) bus, you can go up to HOTARUJAYA.

● Bus stops in yellow are the limits you can go freely with one-day pass.
— Pink lines indicate walk-ways to "Sites of Japan's Meiji Industrial Revolution" or Other tourist spots.

Route No.	Destination	Route No.	Destination
③①	KOGAKURA, ERI, KAWARA, KABASHIMA	⑩①	KOKOWOKU MORIMACHI
④①	DAIYARANDO	①	NAMESHI, SAKURANOSATO, TOGITSU, NAGAYO, MENOTO, KAWABIRA
⑥①	TAGAMI, OHIRABASHI (SHIMIMBYOIMMAE)	③	SHIMOHASHI (via JOEIMACHI)
⑩	MOGI, TAGAMI SANKEIDAIDANCHI	④	SHIMOHASHI (via NISHISHIROYAMA)
②①	NAGASAKISHINCHITAMINARU CHUOBASHI	⑤	GOSHINJIMAE, INASAYAMA, SHINFONIINASANOMORI
⑤①	KAZAGASHIRA (via ATAGOMACHI)	⑥	TATEGAMI, KAMINOSHIMA, FUKUDA
⑦①	KAZAGASHIRA (via NAKAGAWAMACHI)	⑧	SHIMOHASHI (via IDAI)
⑧①	SHIOMIMACHI	⑨①	YAGAMI